

Silver Line (Line 910)

El Monte Station to Artesia Transit Center

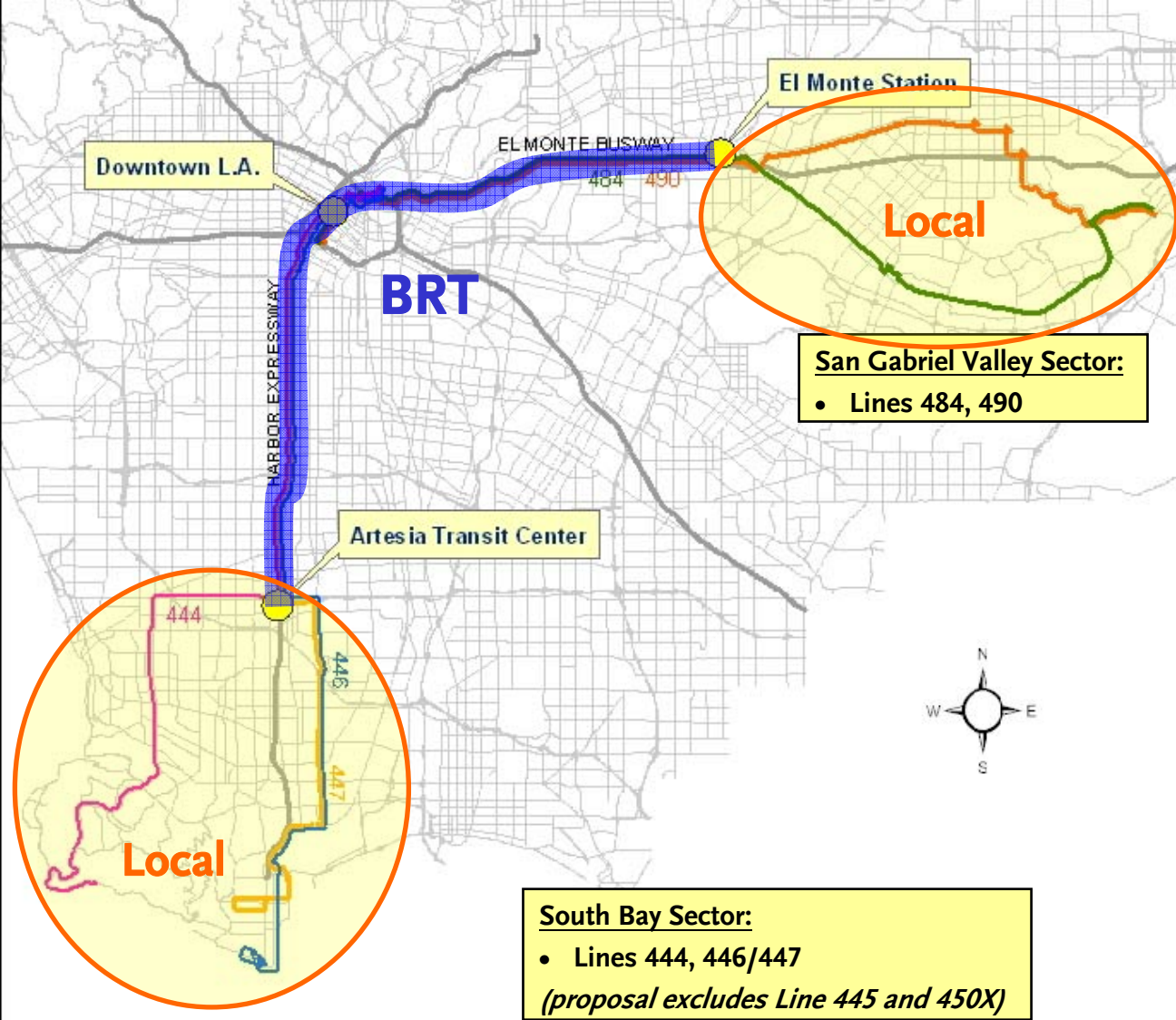
Gateway Cities Governance Council

April 9, 2009



Metro

Silver Line Concept



Objectives

Short-Term

- Coordinate and enhance service
- Simplify routing, schedules, and fares

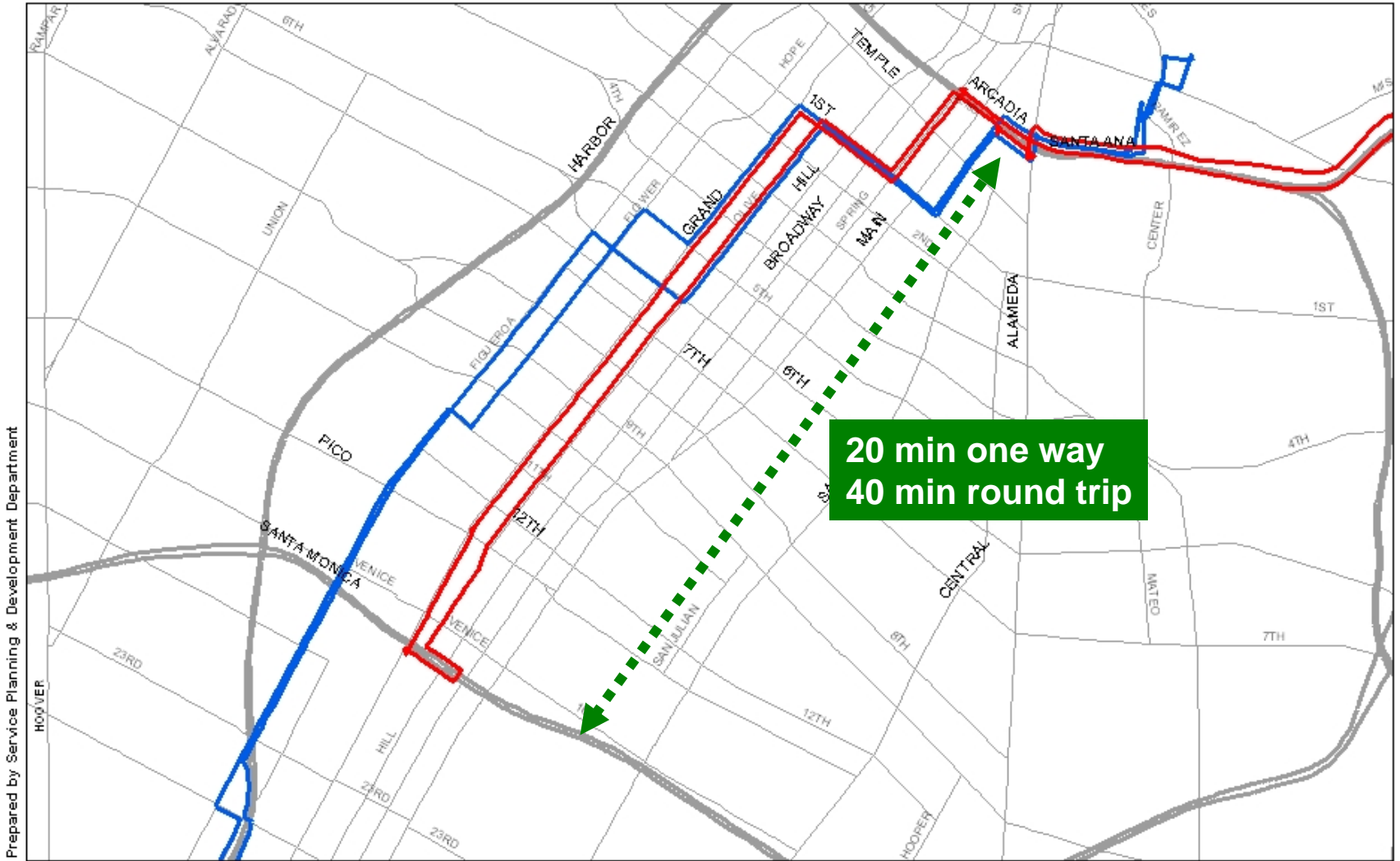
Mid-Term (Congestion Reduction Program)

- Off Board Fare Payment/BRT Amenities
- Additional Customer Amenities
- Faster Speeds/Additional Transit Priorities through downtown
- Direct access to Patsaouras Plaza

Requirements

- Stay within existing resources
- Minimize impacts to existing riders

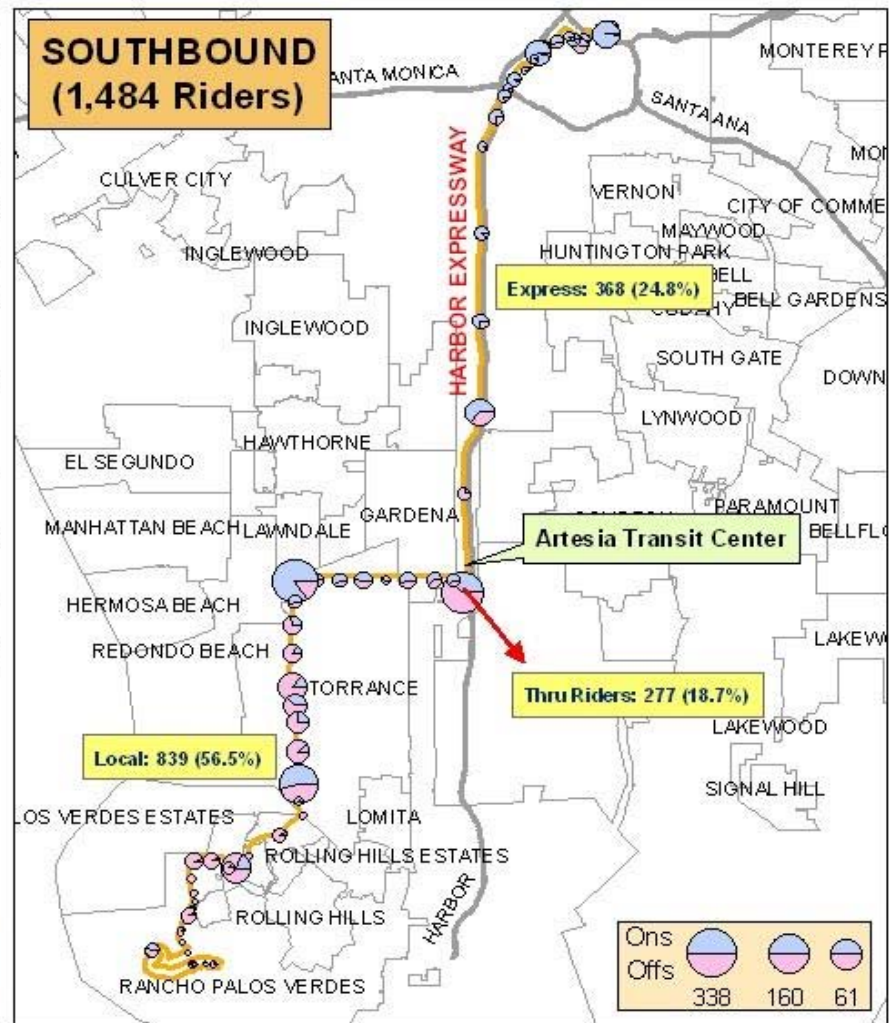
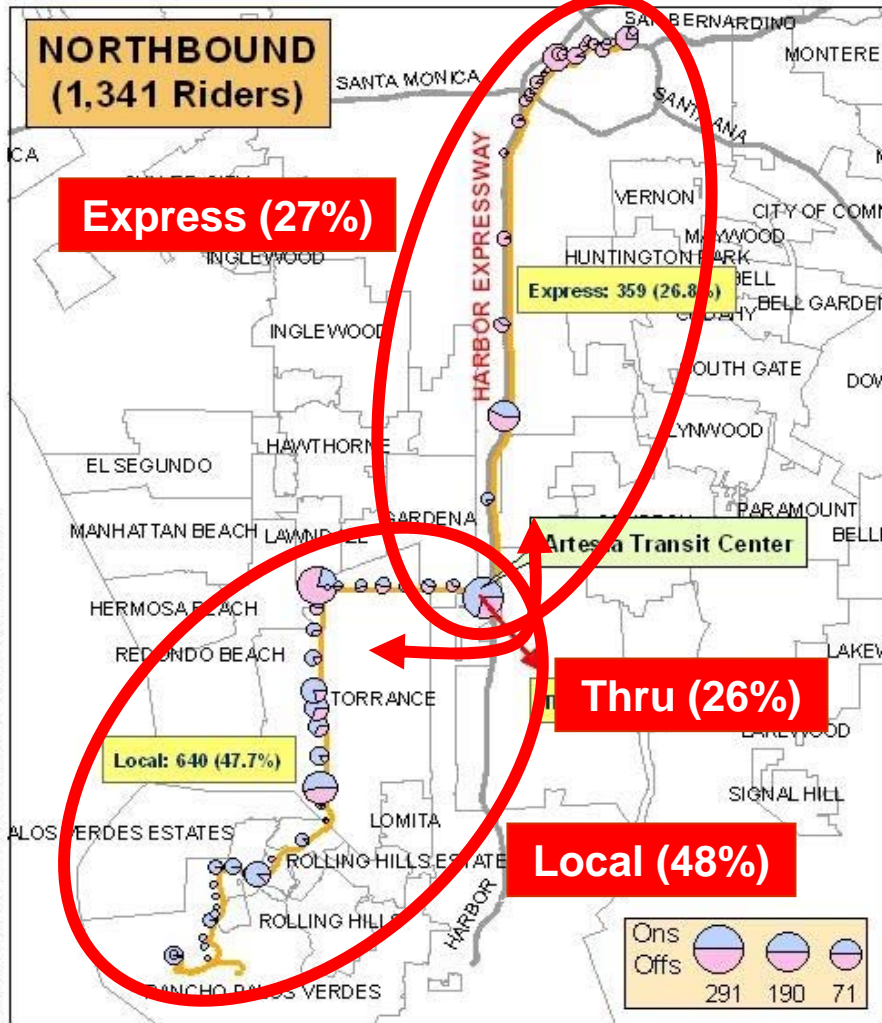
Downtown Duplication (444, 446/447, 484, 490)



Prepared by Service Planning & Development Department



Line 444



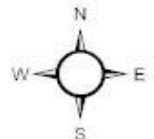
Prepared by Service Planning & Development Department

Thomas Bros. Maps
A RANDOLPH LEE COMPANY

Thomas Bros. Maps is a registered trademark of Rand McHady & Company. Reproduced with permission granted by Rand McHady & Company. © Rand McHady & Company. All rights reserved.

— Line 444
— Freeways

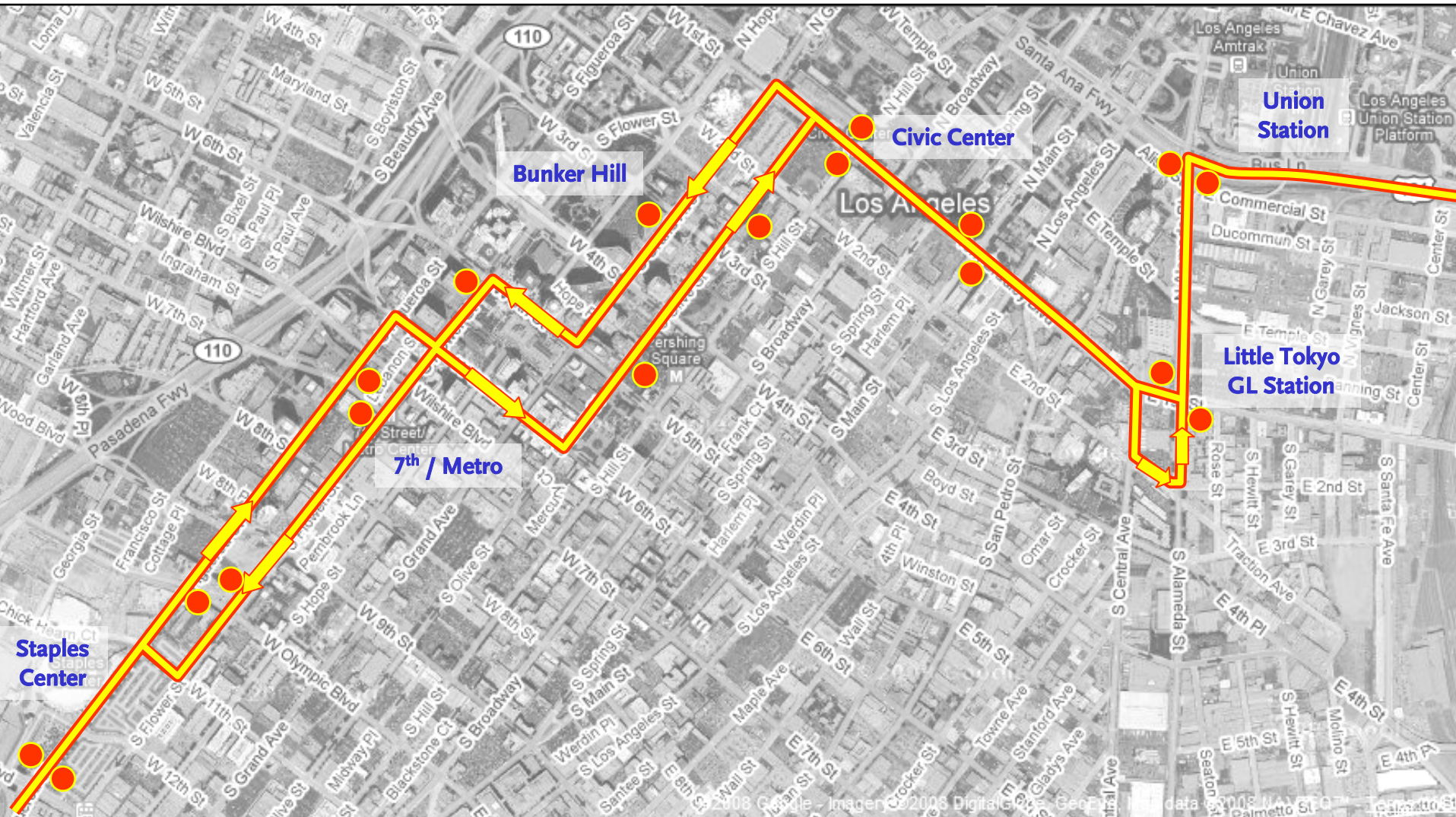
0 4 8 Miles



Summary of Line Impacts

Line	Local	Express	Thru	Impacted
444	1,479	727	619	22%
446/447	2,766	745	414	11%
484	3,780	3,220	891	11%
490	2,977	1,460	681	13%
Total	11,002	6,152	2,605	13%

Downtown Routing Overview



Discussion

Silver Line (Line 910)

Gateway Cities Governance Council

April 9, 2009



Metro