

Metro San Gabriel Valley East Los Angeles Service Sector

March 8, 2010

FEBRUARY 8, 2010 PUBLIC HEARING RESULTS

- Overview of Public Hearing Participation
- Revised Proposals & Staff Recommendations
- Approve Staff Recommendations

PUBLIC HEARING PARTICIPATION

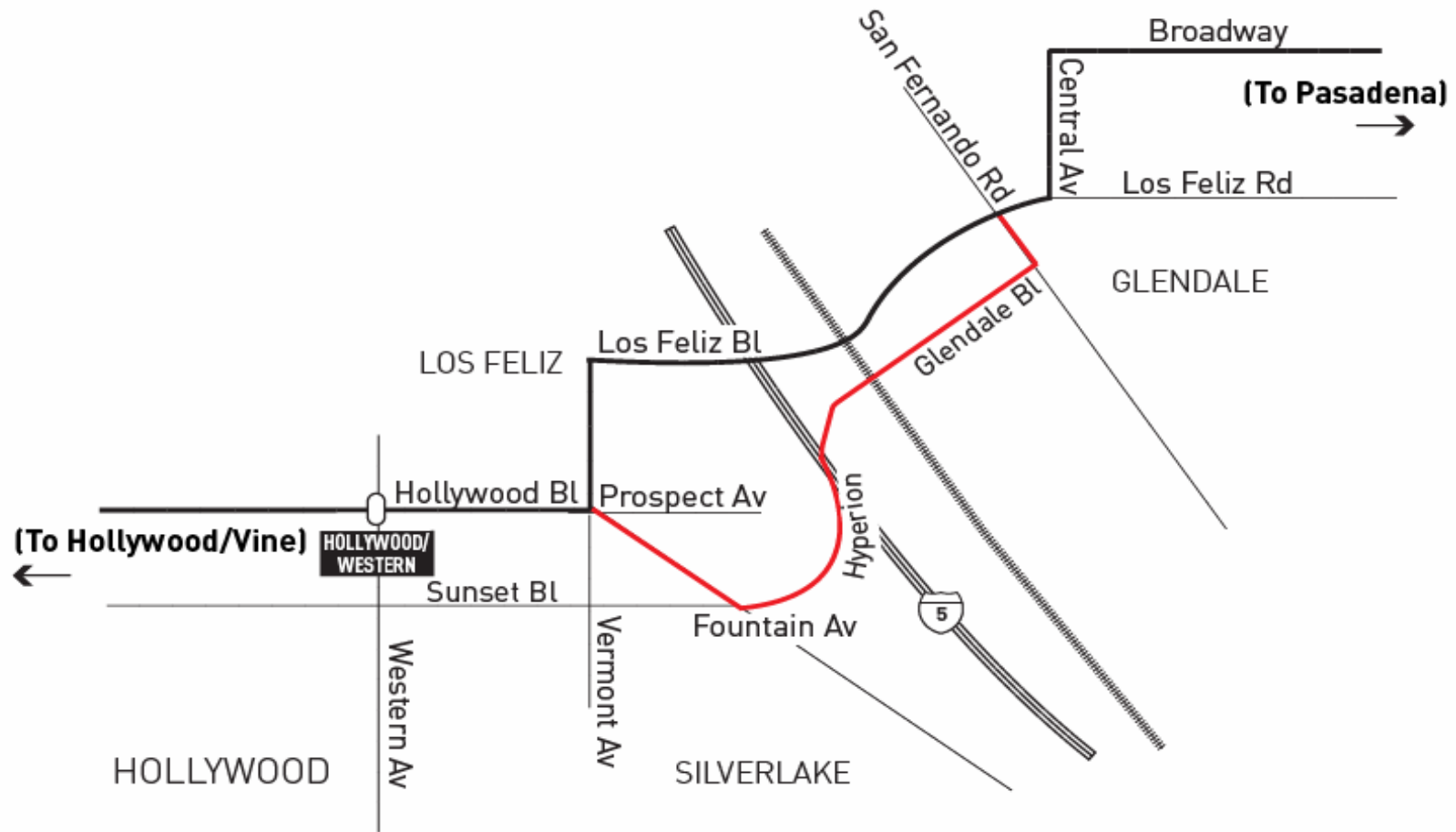
- 12 Attendees
- 2 Public Speakers
- 3 E-mails, 1 Letter

SUMMARY OF SAN GABRIEL VALLEY PROPOSALS

- Evaluate Line 180-181 route between the communities of Glendale and Los Feliz to serve Silver Lake area.
- Restructure Line 287 to assume a portion of Line 31 on 1st St. to the Indiana Gold Line Station.

Lines 180-181 Proposal

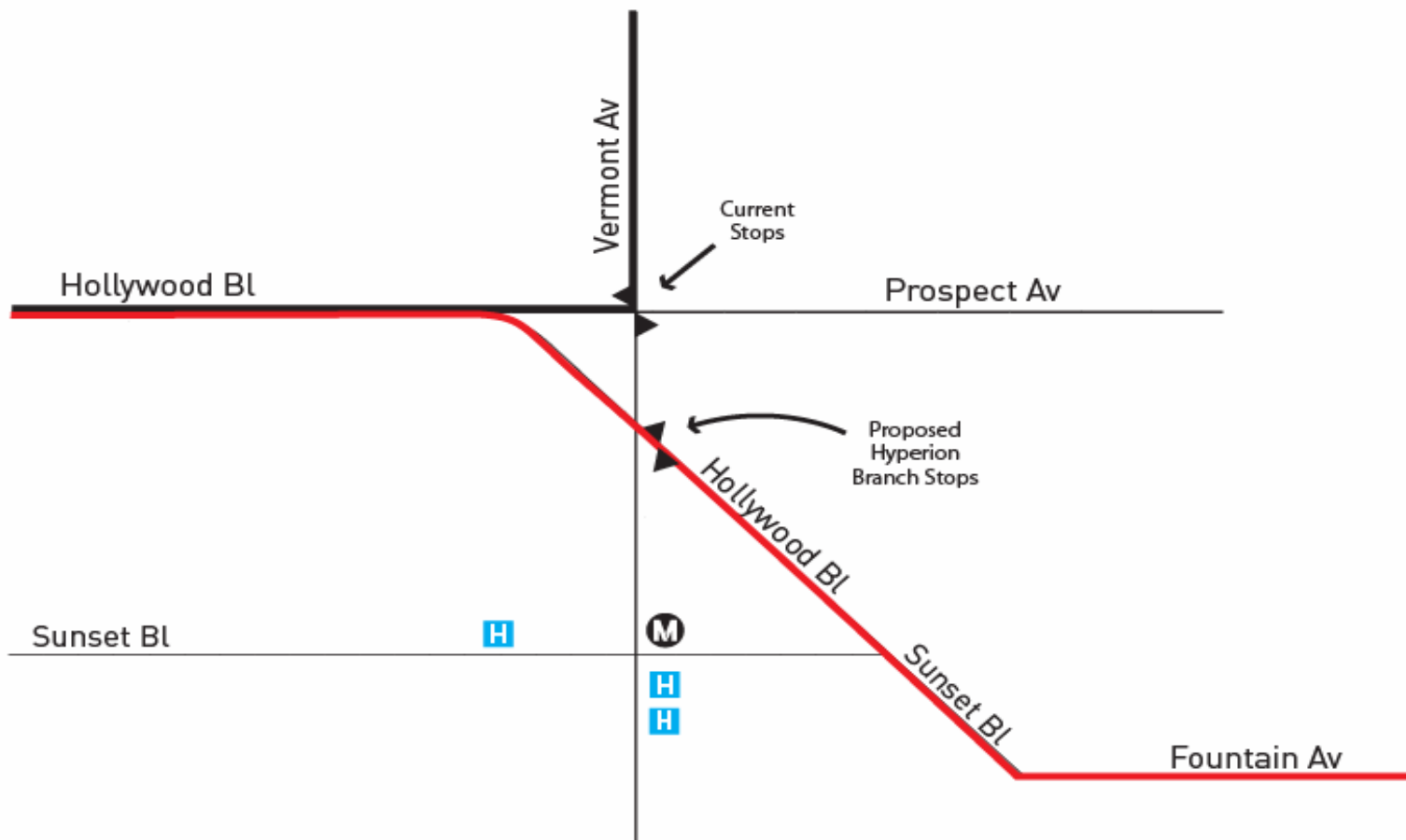
ROUTE MAP



— Current 180-181 Route
— Proposed 181 Route

Lines 180-181 Proposal Bus Stop Conflicts

ROUTE MAP



— Existing 180-181 Route
— Proposed 181 Branch

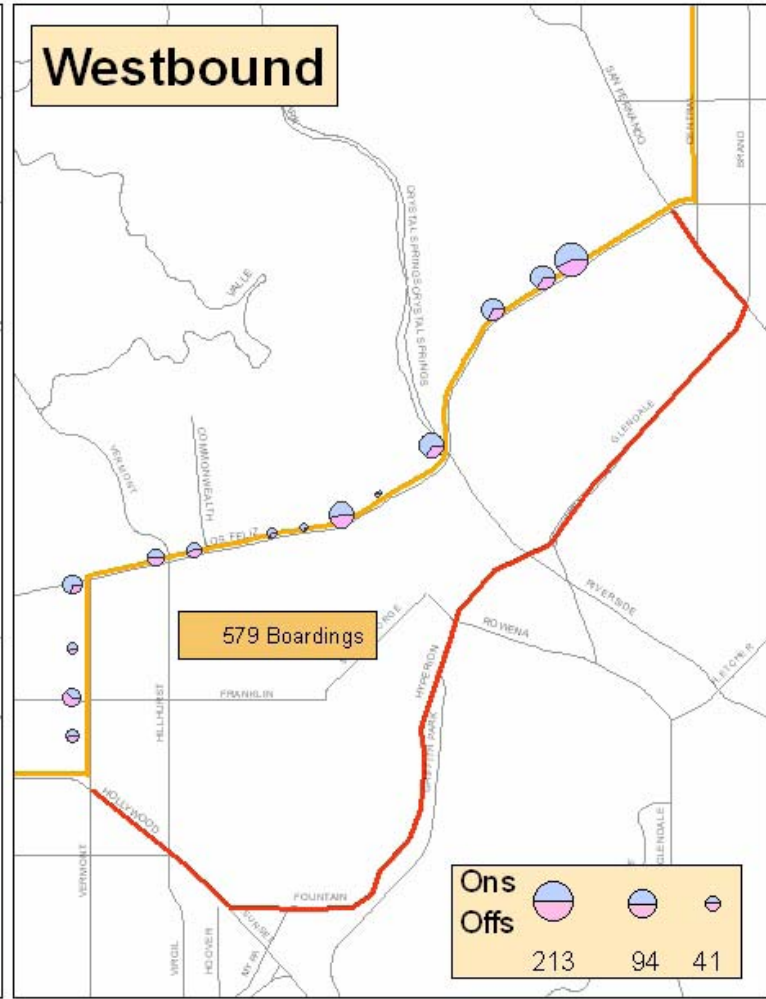
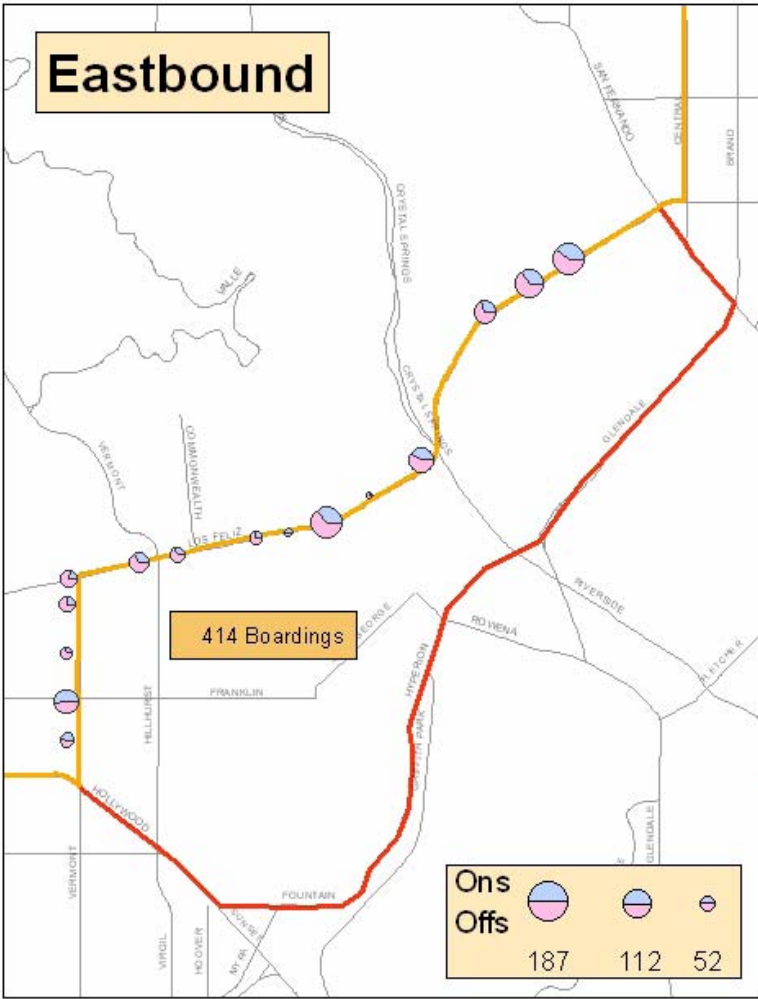


Line 180/181

Eastbound

Westbound

Prepared by Service Planning & Development Department (FY10_Q1)



Thomas Bros. Maps
A BANTON STREET COMPANY

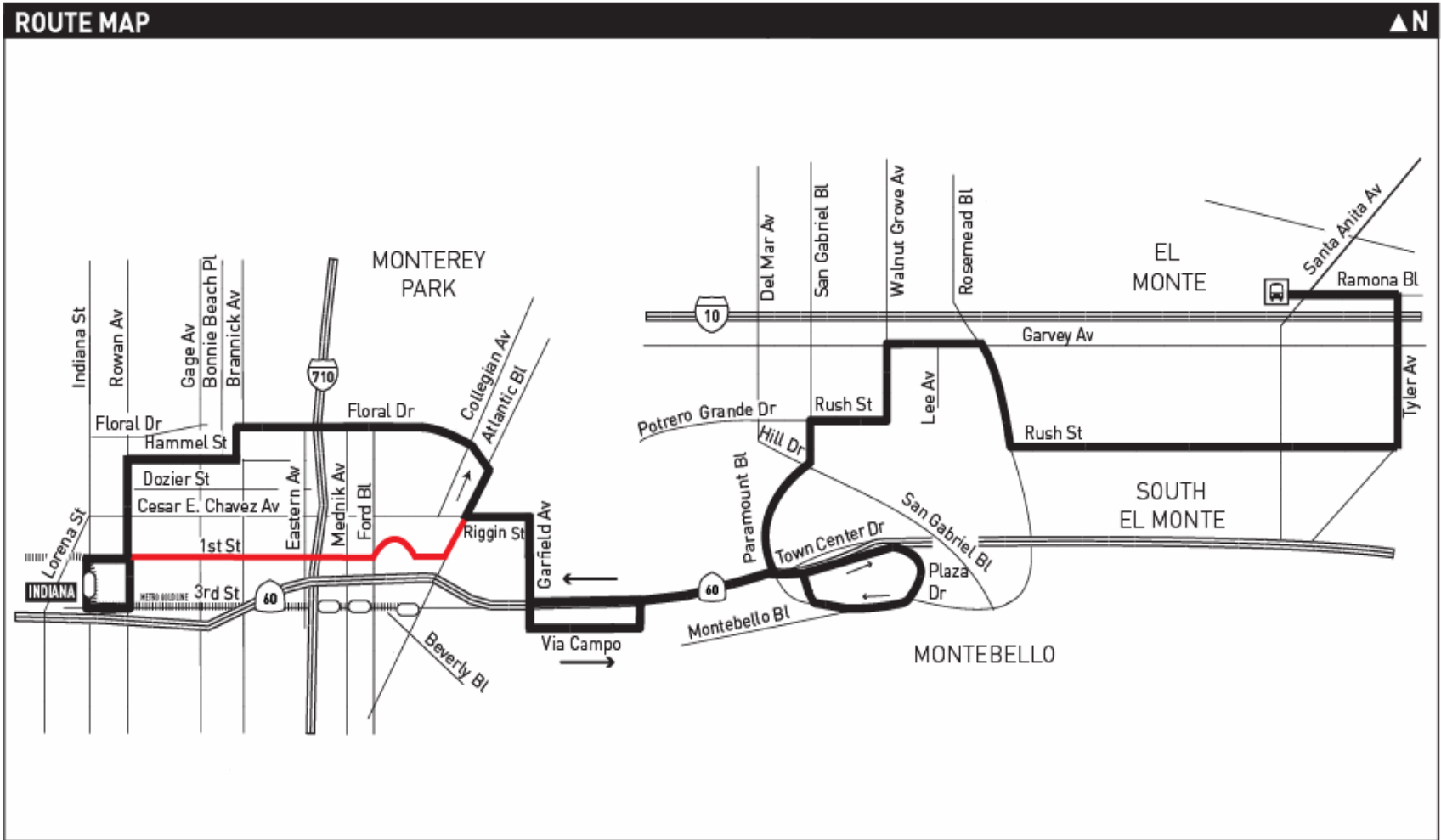
Thomas Bros. Maps is a registered trademark of Thomas Bros. Maps, A Company.
Reproduction without permission is prohibited by Thomas Bros. Maps, A Company.
©2009 Thomas Bros. Maps, A Company. All rights reserved.

Current Line 180/181
 Proposed Line 181

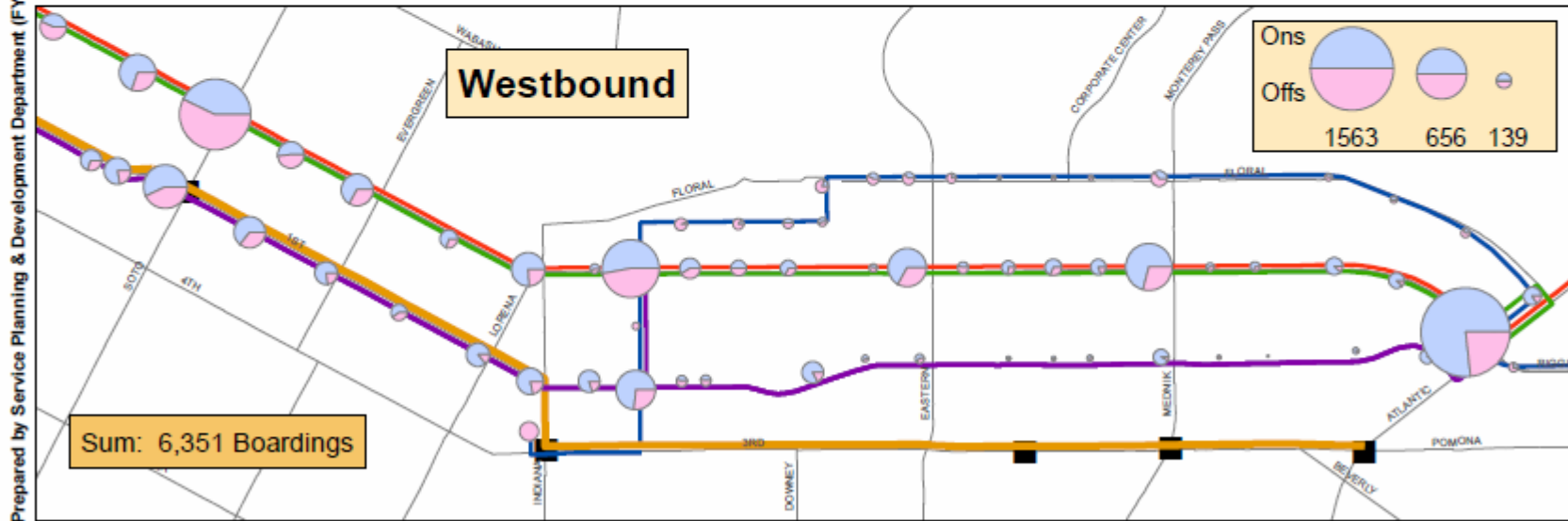
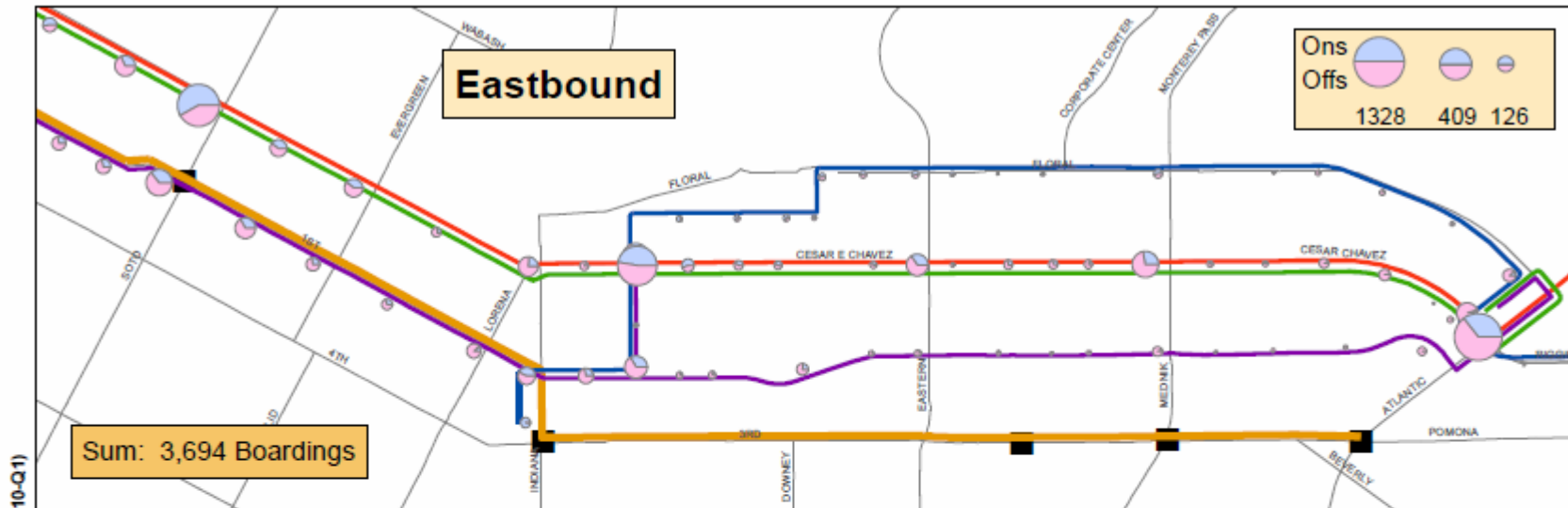
0 0.5 1 Miles



Line 287 Proposal - New 1st St. Branch



Line 30/31, 68, 287, and 770




Prepared by Service Planning & Development Department (FY 10-Q1)

Thomas Bros. Maps
A RAND McNALLY COMPANY

Thomas Bros. Maps is a registered trademark of Rand McNally & Company. Reproduction with permission granted by Rand McNally & Company. © Rand McNally & Company. All rights reserved.

- Line 30/31
- Line 68
- Line 287
- Line 770
- Gold Line
- Gold Line Stops



STAFF RECOMMENDATION

- Approve findings of February 8, 2010 Public Hearing and ADOPT the revised Service Change Program
- Approved Changes to be Implemented June 2010 or Later