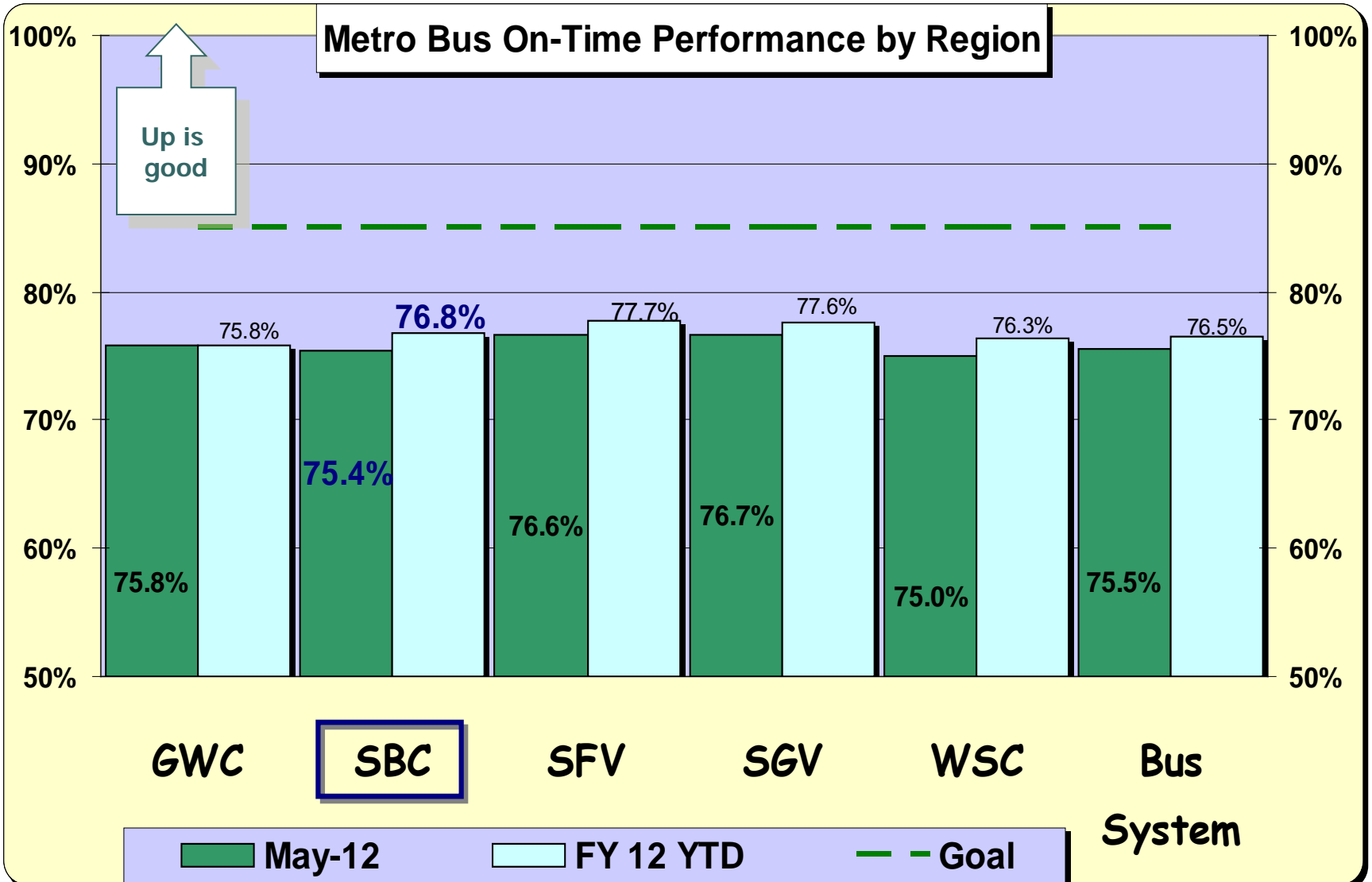


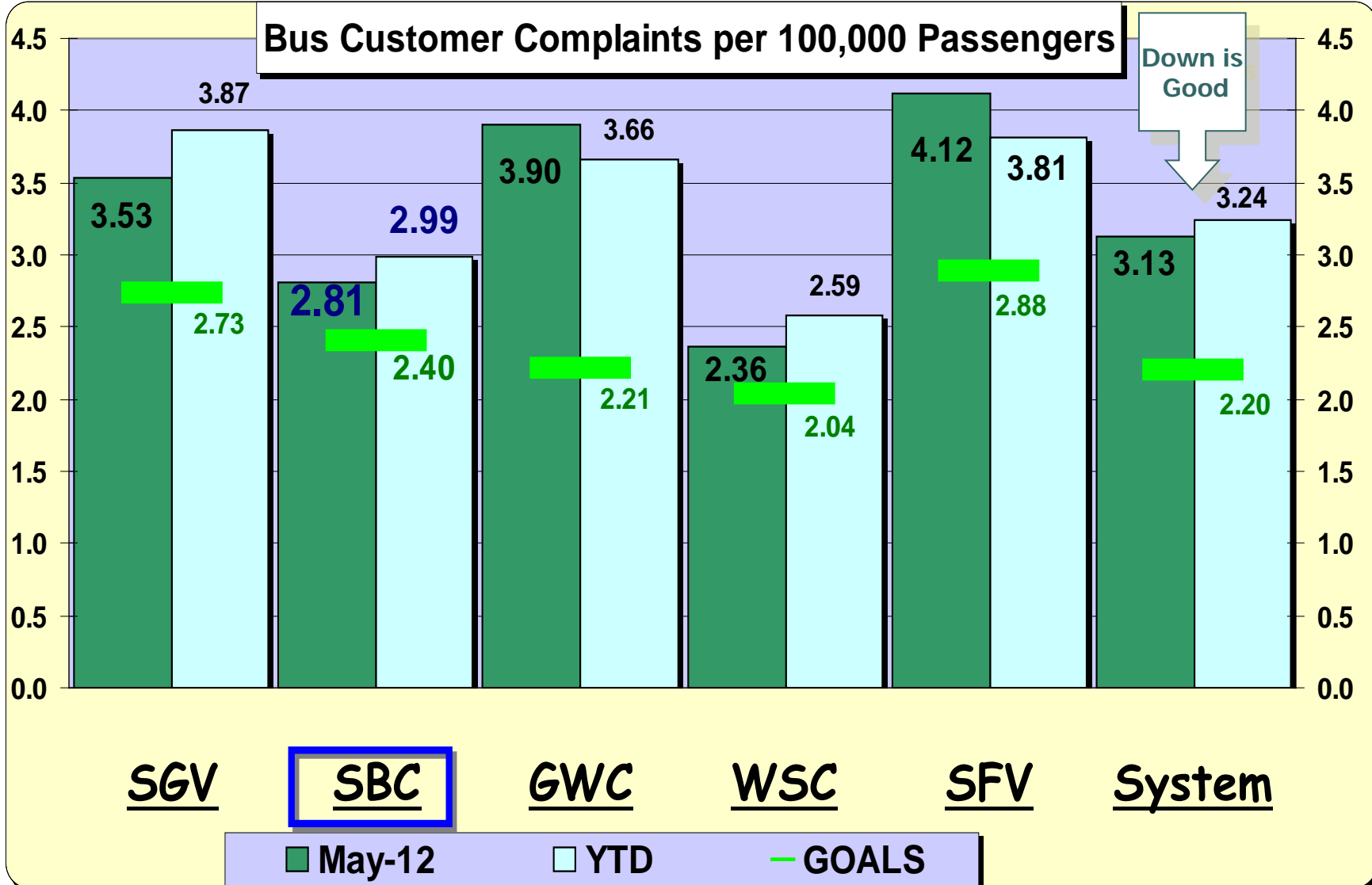
*Metro South Bay Cities
Service Council
July 13, 2012 Meeting*

Performance Report on
May 2012 Service

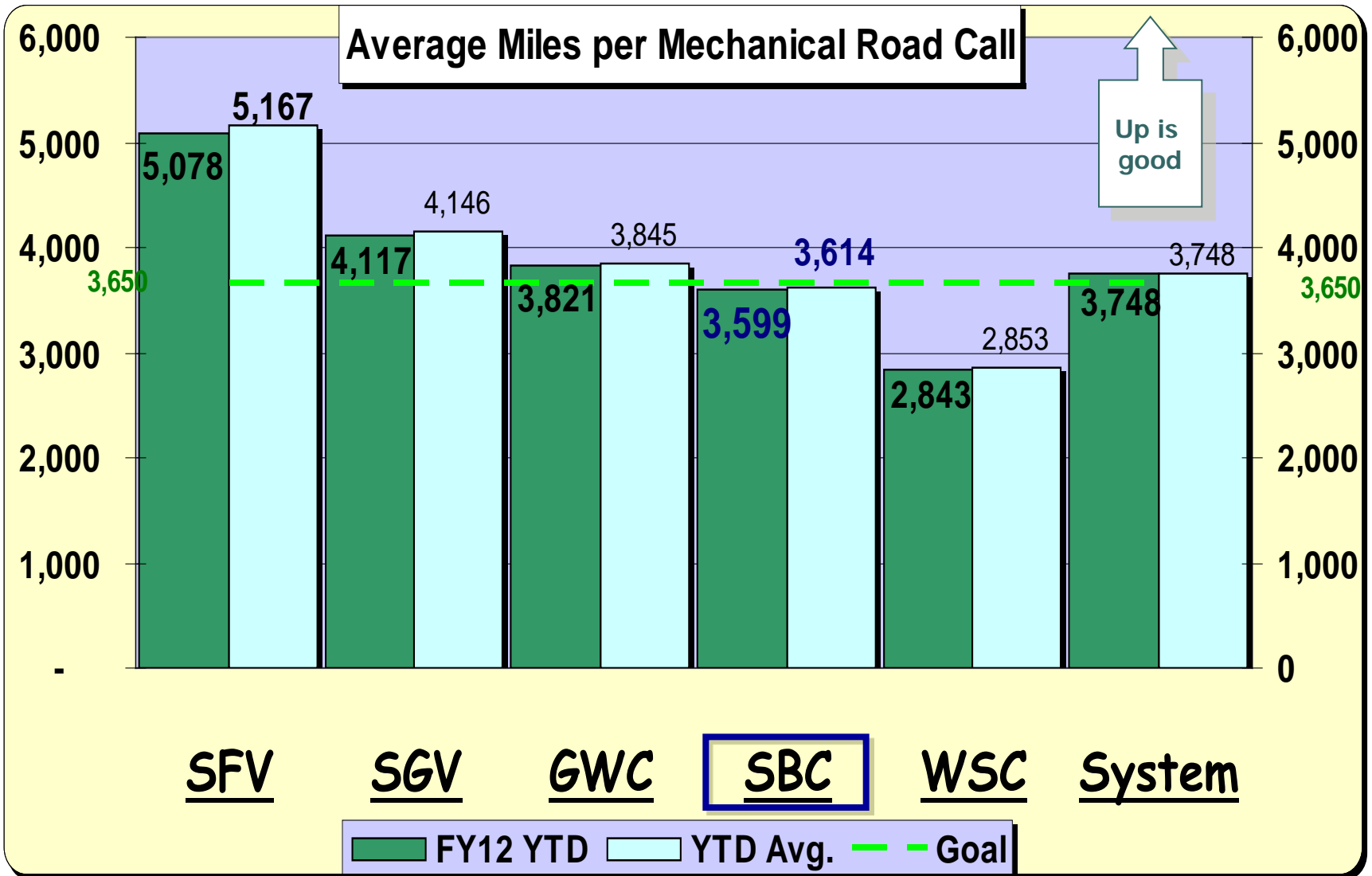
SBC Service Council July 2012 Meeting



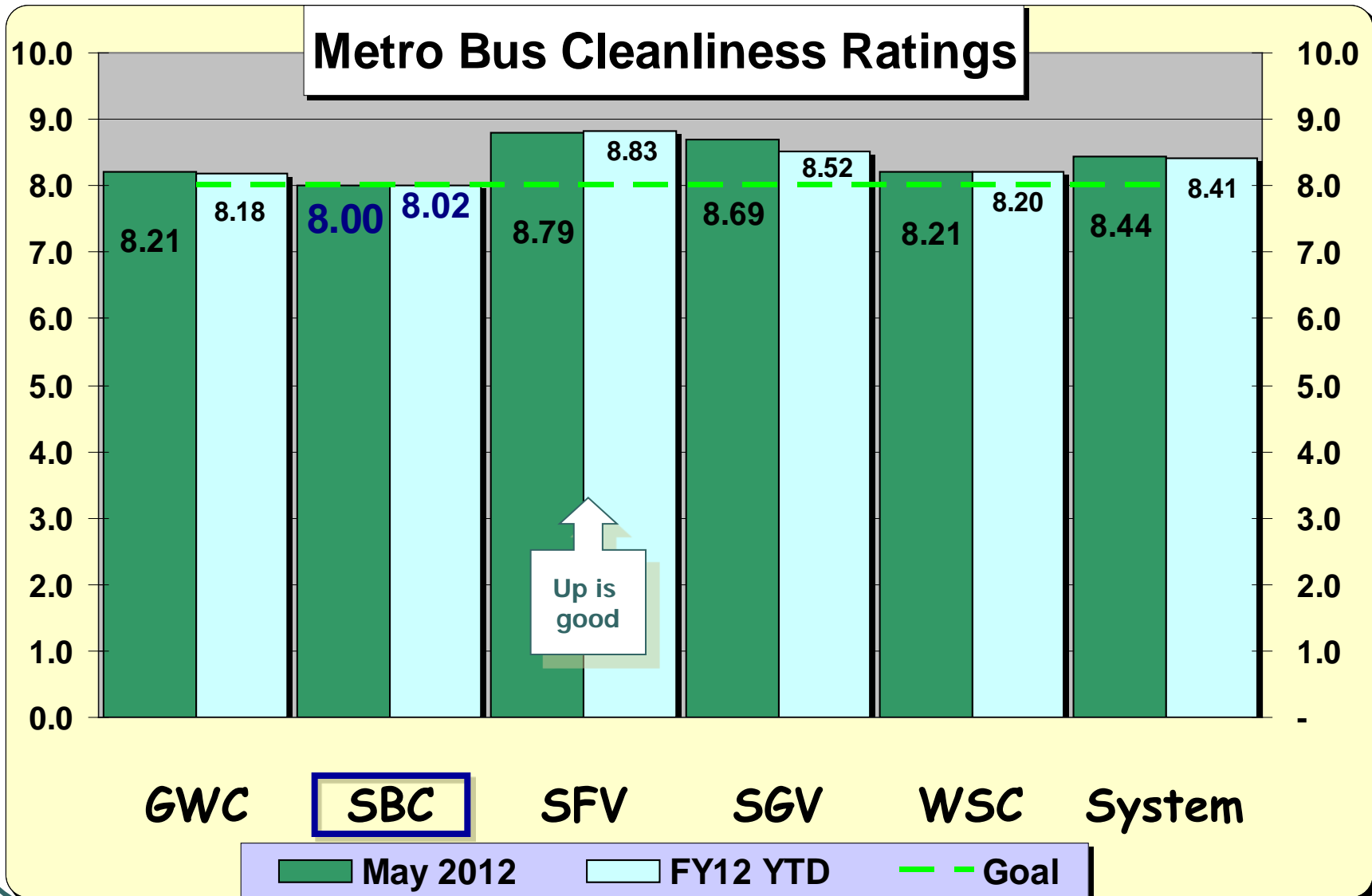
SBC Service Council July 2012 Meeting



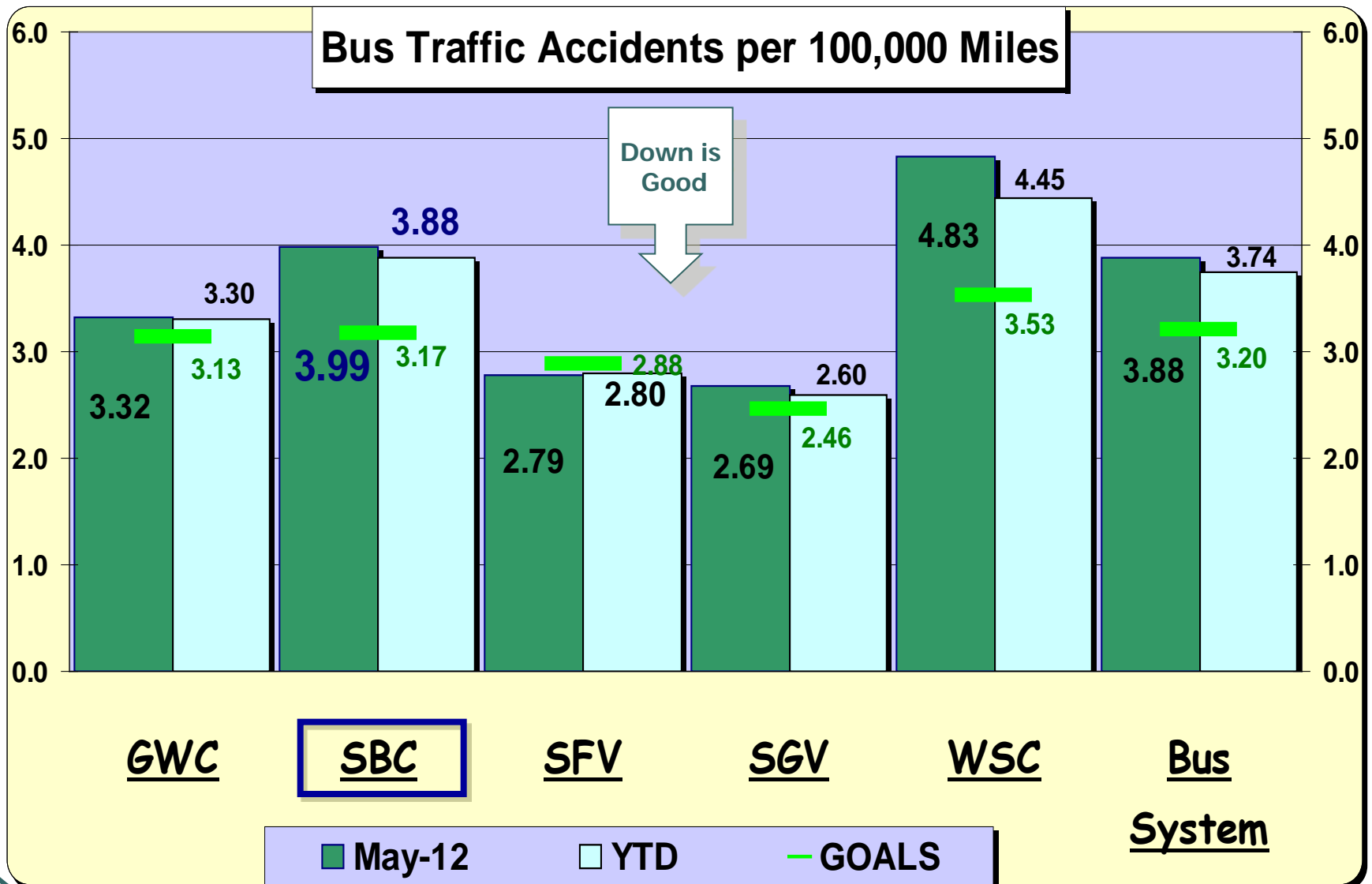
SBC Service Council July 2012 Meeting



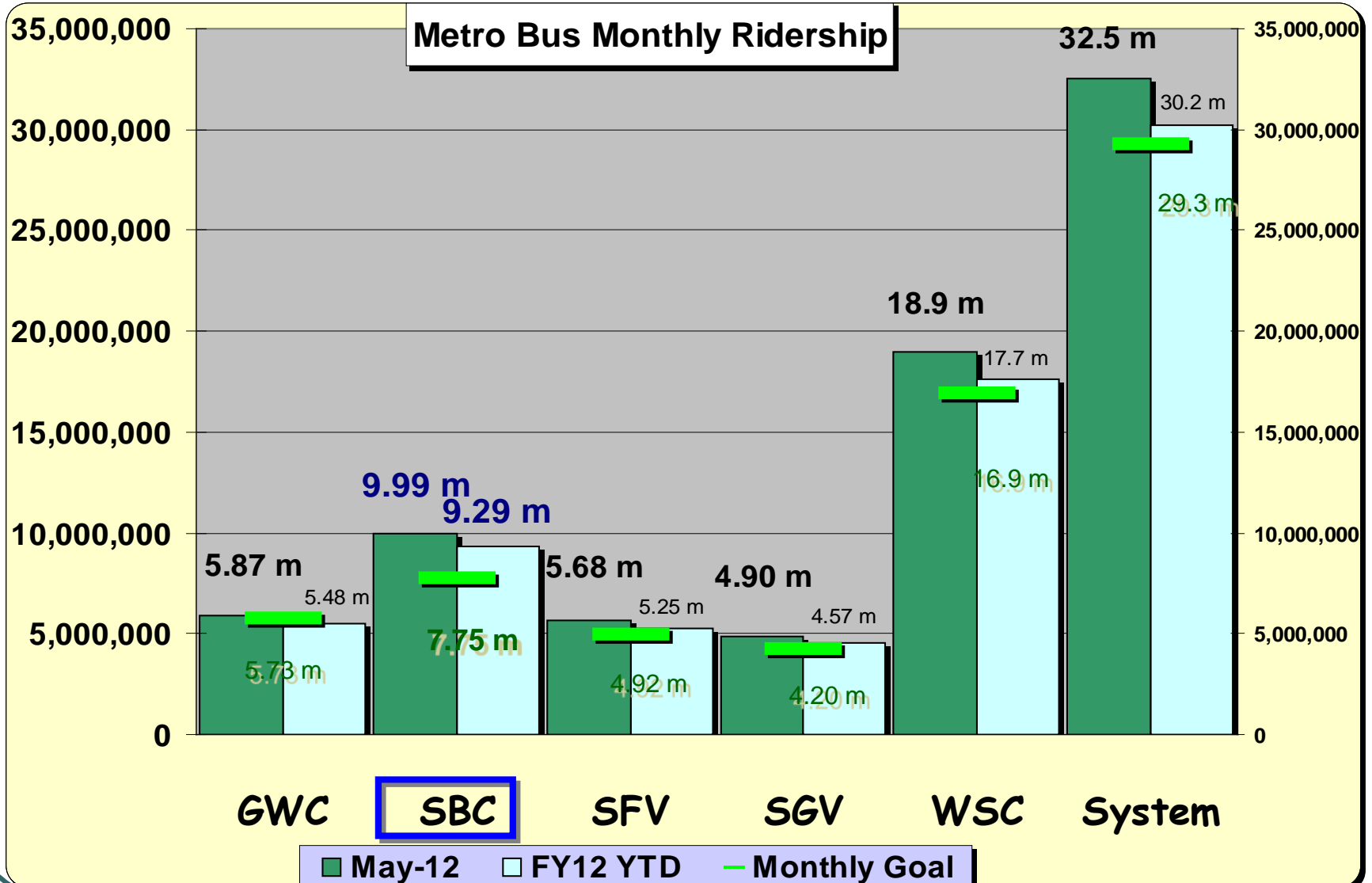
SBC Service Council July 2012 Meeting



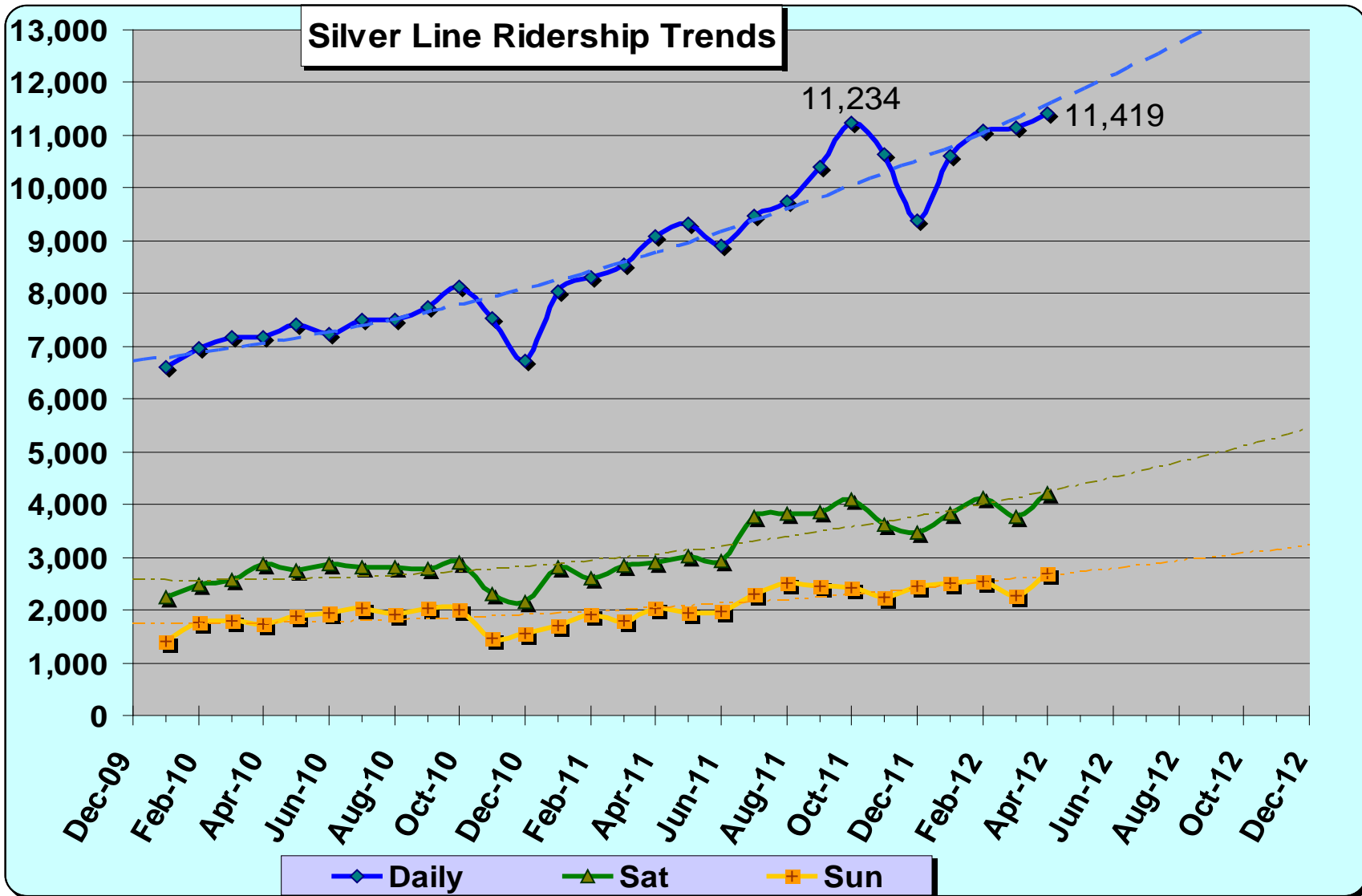
SBC Service Council July 2012 Meeting



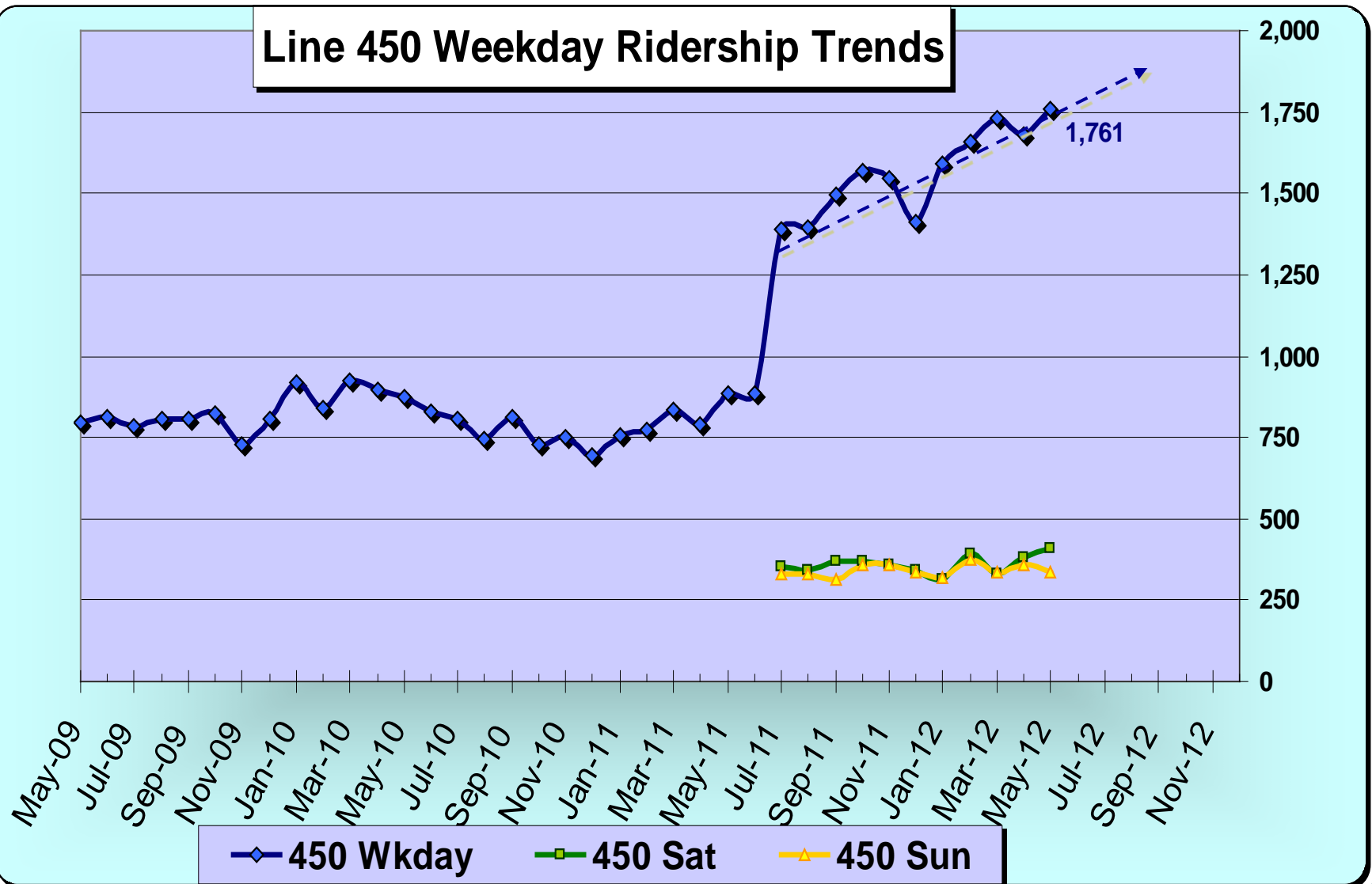
SBC Service Council July 2012 Meeting



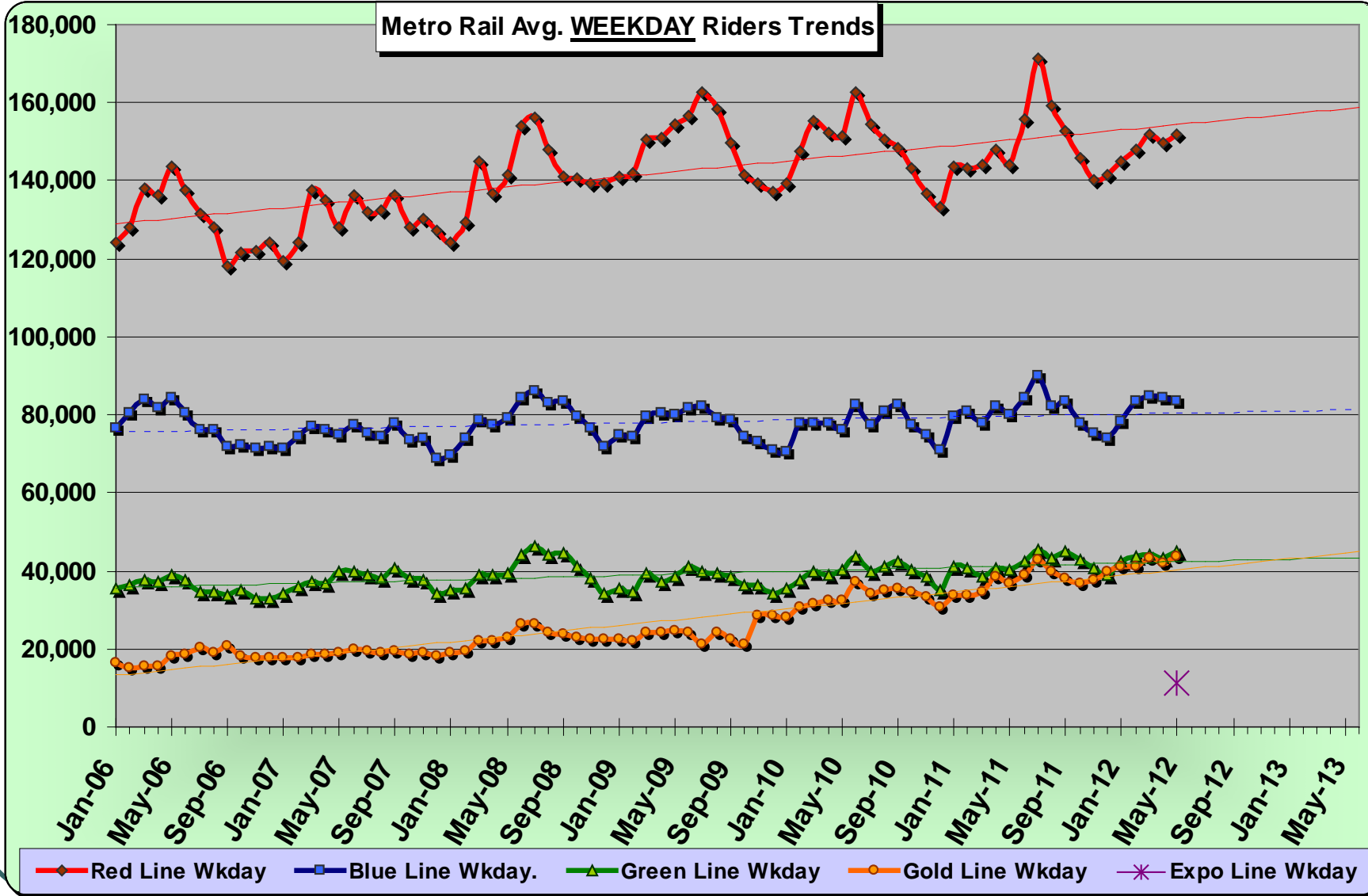
SBC Service Council July 2012 Meeting



SBC Service Council July 2012 Meeting



SBC Service Council July 2012 Meeting



SBC Service Council July 2012 Meeting

Bus Station Cleanliness Evaluation Scores

Bus Stations Evaluated	Dec. 2011	June /July 2012	Change	Agency	Grade
	Score	Score	Latest - Earliest		
Artesia Blue Line Bus Sta.	7.4	7.5	0.1	Metro	C
Aviation Green Line Bus Sta.	6.1	7.4	1.3	Metro	C
Burbank Metrolink Bus Sta.	8.5	8.5	-	Burbank	B
Culver City Sta.	7.6	7.1	-0.5	Culver City	C
Cal State LA Busway Sta.	7.6	7.6	0.0	Metro	C
Cal State LA Local Bus Sta.	8.3	8.5	0.2	LADOT	B
Del Amo Blue Line Bus Sta.	8.4	8.0	-0.4	Metro	B
El Monte Bus Sta.	7.5	7.2	-0.3	Metro	C
Harbor-Gateway Transit Ctr.	8.1	7.6	-0.5	Metro	C
Inglewood Bus Sta.	8.4	8.3	-0.1	Inglewood	B
LAX City Bus Sta.	5.3	7.8	3.5	Metro	C
Norwalk Green Line Bus Sta.	7.2	7.6	0.4	Metro	C
North Hollywood Red Line Bus Sta.	7.1	7.5	0.4	Metro	C
Patsaouras Bus Plaza	8.2	7.3	-0.9	Metro	C
Pico-Rimpau Bus Ctr.	7.7	8.2	0.5	Metro	B
Rosa Parks Bus Sta.	7.8	7.4	-0.4	Metro	C
South Bay Galleria Bus Ctr.	6.4	7.2	0.8	Redondo Beach	C
Sierra Madre Gold Line Bus Sta.	7.2	8.0	0.8	Metro	B
Universal Red Line Bus Sta.	6.5	8.2	1.7	Metro	B
Harbor-Century Fwy, Silver Line Sta.	8.2	7.7	-0.5	Metro	C
	7.46	7.73	0.27	AVG.	C



Crenshaw/LAX Transit Corridor

Project Update



Crenshaw/LAX Transit Corridor Project Design Changes

Environmental Assessment Public Meeting

To Learn about design changes that have taken place since the environmental document was completed. Public comments will be taken and recorded during the meeting.

Refreshments will be served.
Monday, July 16, 2012, 6-8 pm
Inglewood City Hall, Community Room
One Manchester Bl
Inglewood, CA 90301

Crenshaw/LAX Transit Corridor



SBC Service Council July 2012 Meeting

Crenshaw/LAX Transit Corridor Project Design Changes Environmental Assessment Public Meeting

Modifications are the result of design refinements and cost reduction efforts, reduced right-of-way acquisition, and improvements at-grade crossings. Specifically these include:

- **Relocation of the optional off-street Crenshaw/Vernon Station** from Crenshaw Bl/Vernon Av to in-street north of 43rd Pl;
- **Relocation of the optional Aviation/Manchester Station** (renamed the Florence/Hindry Station) to Florence/Hindry Av;
- **Street/driveway/sidewalk modifications and pedestrian crossing improvements**, including a mid-block pedestrian crossing near Eucalyptus St and Florence Av; and
- **A shift of partial portions in the alignment back into the former Burlington Northern Santa Fe (BNSF) right-of-way.** The shift in the alignment eliminates property acquisitions but requires demolition of two railroad bridges at Florence Av/Interstate 405 (I-405) and Aviation Bl/Century Bl.