


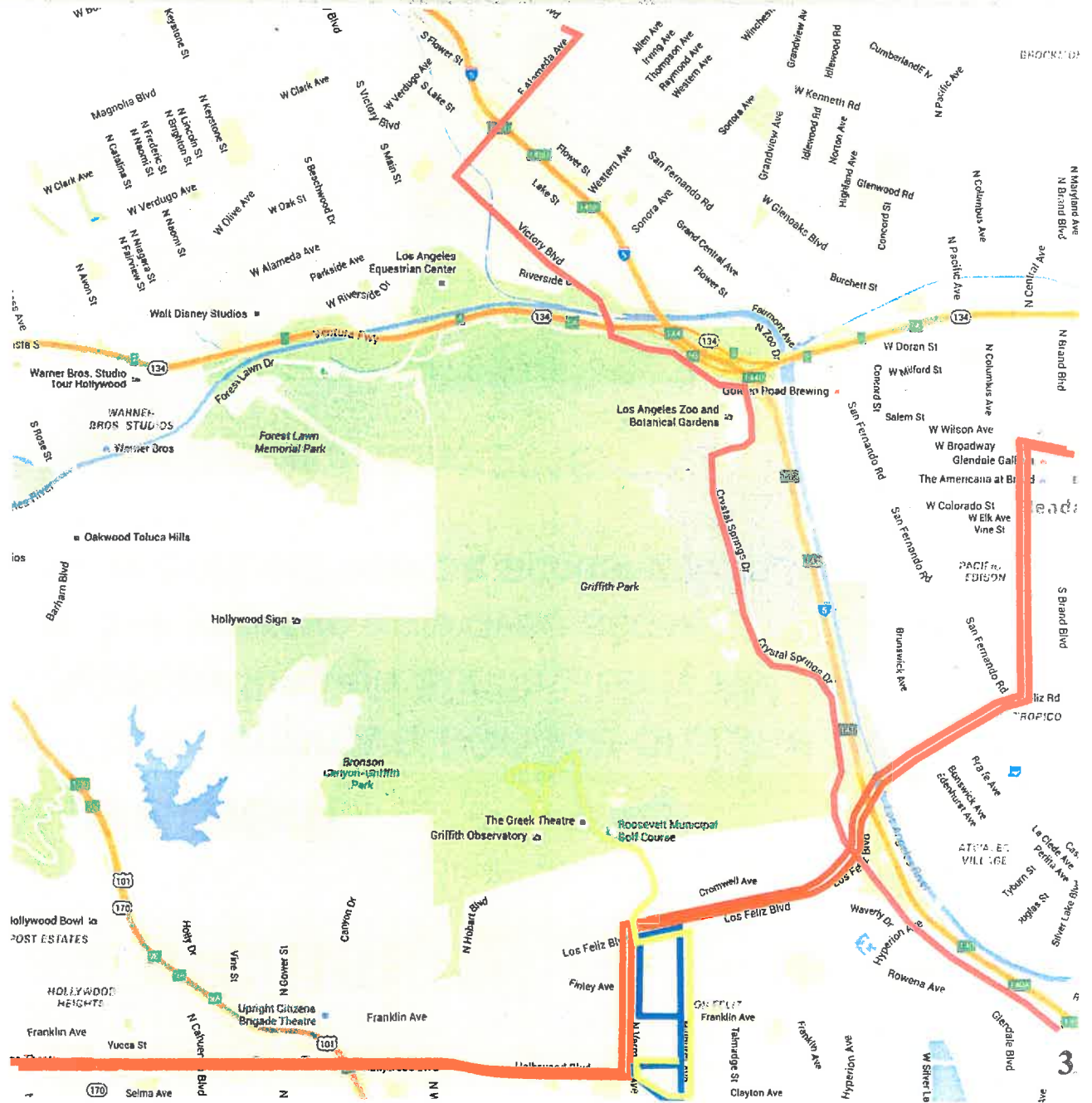
Project Vicinity

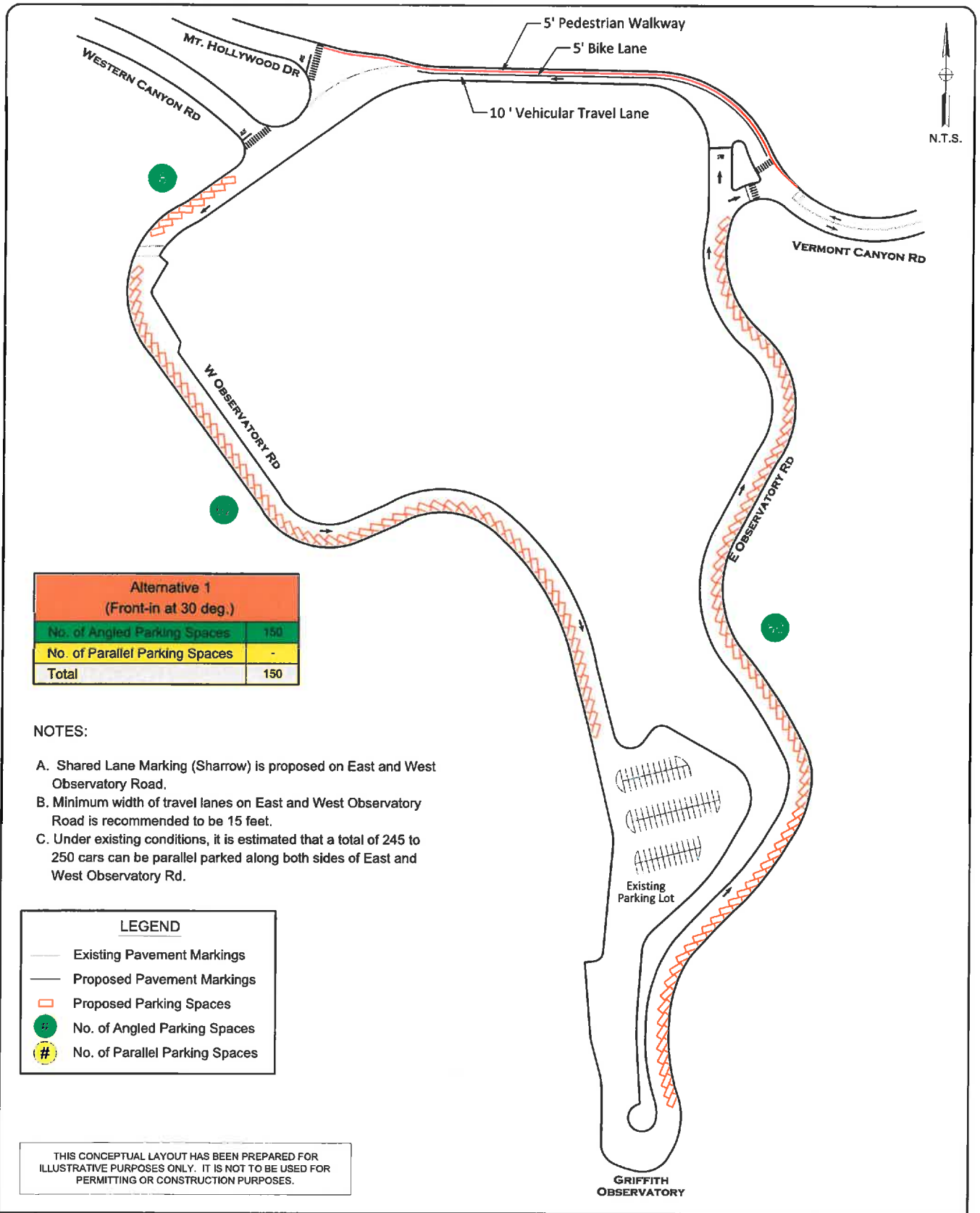
FIGURE 1



Griffith Park Bus Service Map

-  Line 96
-  Lines 180/181
-  Line 780
-  DASH Los Feliz
-  DASH Los Feliz
Weekend
Observatory
Shuttle





Alternative 1 (Front-in at 30 deg.)	
No. of Angled Parking Spaces	150
No. of Parallel Parking Spaces	-
Total	150

NOTES:

- A. Shared Lane Marking (Sharrow) is proposed on East and West Observatory Road.
- B. Minimum width of travel lanes on East and West Observatory Road is recommended to be 15 feet.
- C. Under existing conditions, it is estimated that a total of 245 to 250 cars can be parallel parked along both sides of East and West Observatory Rd.

LEGEND	
	Existing Pavement Markings
	Proposed Pavement Markings
	Proposed Parking Spaces
	No. of Angled Parking Spaces
	No. of Parallel Parking Spaces

THIS CONCEPTUAL LAYOUT HAS BEEN PREPARED FOR ILLUSTRATIVE PURPOSES ONLY. IT IS NOT TO BE USED FOR PERMITTING OR CONSTRUCTION PURPOSES.



The Observatory Shuttle boards upstairs.

Going to a show at the Greek or visiting the Observatory? Connect here with the LADOT shuttle and enjoy a hassle-free ride.

- > Shuttle operates weekends 10am – 10:50pm only.
- > Board at the NE corner of Vermont/Sunset.
- > For details and schedules, check metro.net/observatoryshuttle.





OBSERVATORY
SHUTTLE

(SATURDAY & SUNDAY ONLY)



